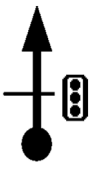


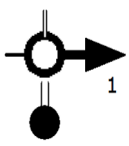
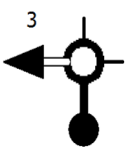




| WP | Inter               | Total                | Direction   | Description  | To Go                |
|----|---------------------|----------------------|---|--|----------------------|
| 1  | <b>0,0</b><br>0,00  | <b>0,0</b><br>0,00   | START<br>Andenne-Namen  | Andenne<br>Verlaat de parking, rechts  | <b>22,5</b><br>13,98 |
| 2  | <b>0,1</b><br>0,06  | <b>0,1</b><br>0,06   | N90<br>    | Andenne<br>N90 - Avenue Roi Albert<br>Aan kruispunt rechtdoor<br>N90 - Avenue Reine Elisabeth<br>verderop verzamelen!          | <b>22,4</b><br>13,91 |
| 3  | <b>1,1</b><br>0,68  | <b>1,2</b><br>0,75   | N90<br>    | Andenne<br>N90 - Avenue Reine Elisabeth<br>N90 - Avenue Reine Elisabeth,<br>richting NAMEN aanhouden!!                         | <b>21,4</b><br>13,29 |
| 4  | <b>15,6</b><br>9,69 | <b>16,8</b><br>10,43 | N90<br>   | Namen<br>N90 - Chaussée de Liège<br>Rond punt 2é afslag, rechtdoor<br>N90 - Chaussée de Liège                                  | <b>5,8</b><br>3,60   |
| 5  | <b>1,6</b><br>0,99  | <b>18,4</b><br>11,43 | N4<br>   | Jambes<br>N90 - Chaussée de Liège<br>N4 - Rue du Pont<br>des Ardennes<br>Rond punt 1é afslag,<br>N4 - Rue du Pont des Ardennes | <b>4,2</b><br>2,61   |
| 6  | <b>0,3</b><br>0,19  | <b>18,7</b><br>11,61 | N92<br>  | Namen<br>N4 - Rue du Pont des Ardennes<br>Rond punt 3é afslag,<br>N92 - Boulevard Isabelle Brunell                             | <b>3,8</b><br>2,36   |
| 7  | <b>0,6</b><br>0,37  | <b>19,3</b><br>11,99 | N967<br> | Namen<br>N92 Av. Baron Louis Huart<br>Aan verkeerslichten rechts,<br>N967 - Place Saint-Hilaire                                | <b>3,2</b><br>1,99   |
| 8  | <b>0,6</b><br>0,37  | <b>19,9</b><br>12,36 |          | Namen<br>Rue Bord de l'Eau<br>100m voor lichten via middenvak afslag<br>Citadelle, Rue Catherine de Savoie                     | <b>2,6</b><br>1,61   |

Road Book name : **VBOC Citadelle de Na**



Distance in **km 22,5**

Distance in **miles 13,98**

Road Book Page 2 of 2



[www.tripy.eu](http://www.tripy.eu) The Freedom to ride

| WP | Inter              | Total                | Direction   | Description  | To Go             |
|----|--------------------|----------------------|---|--|-------------------|
| 9  | <b>2,1</b><br>1,30 | <b>22,0</b><br>13,66 |  | Namen<br>Av. Jean Ier<br>Rond punt 3é afslag, Route Merveilleuse | <b>0,6</b><br>,37 |
| 10 | <b>0,5</b><br>,31  | <b>22,5</b><br>13,98 |  | Route Merveilleuse<br>Parking                                    | <b>0,0</b><br>,00 |
|    |                    |                      |   |  |                   |
|    |                    |                      |   |  |                   |
|    |                    |                      |   |  |                   |
|    |                    |                      |   |  |                   |
|    |                    |                      |   |  |                   |
|    |                    |                      |   |  |                   |
|    |                    |                      |   |  |                   |